



LIBRO DE RUTA

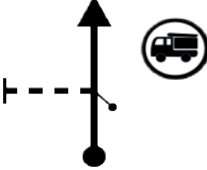

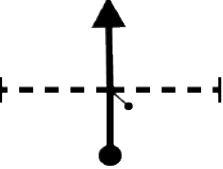
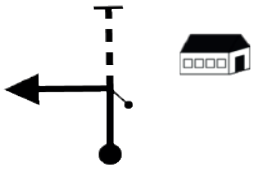
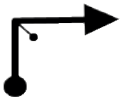
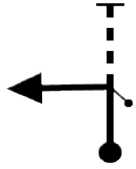
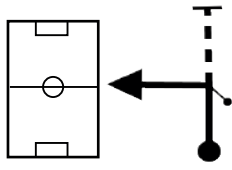

Rally en tiempos de pandemia protejámonos!



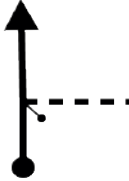







100

ANIVERSARIO LUIS "LOCO" LARREA

24-25
JULIO
2021

From TC 1 BOMBEROS PELILEO		DISTANCE: 0,90 Km		DAY:			
To TC 2 P.ASISTENCIA		RECORD: Revised Route		SECTION:			
SPECIAL STAGE PARQUE ASISTENCIA E. G. MORENO 1		0,9 Km		TIME ALLOWED: min			
DISTANCE		DIRECTION	INFORMATION	DISTANCE REGRESS			
TOTAL	PARTIAL						
0,00	0,00	 1 0,90	START BOMBEROS PELILEO 0,9 Km  <table border="1"> <tr><td>S-001°19.653'</td></tr> <tr><td>W-078°32.933'</td></tr> <tr><td>ALT: 0 m</td></tr> </table>	S-001°19.653'	W-078°32.933'	ALT: 0 m	0,90
S-001°19.653'							
W-078°32.933'							
ALT: 0 m							
0,43	0,43	 2 0,47		0,47			
0,51	0,08	 3 0,39	FERRETERIAS ECONOMICAS PELILEO	0,39			
0,61	0,10	 4 0,29		0,29			
0,64	0,03	 5 0,26	TOMAR AV. GARCIA MORENO	0,26			
0,89	0,25	 6 0,01	ESTADIO GARCIA MORENO	0,02			
0,90	0,01	 7 0,00	FINISH E.GARCIA MORENO PARQUE DE ASISTENCIA 0,9 Km	0,00			

From TC 0 ESTADIO G. MORENO		DISTANCE:	DAY: SABADO	
To TC 1 C. LOS MANTIALES		0,65 Km	SECTION: 1	
ENLACE 1		AVERAGE: 3.9 kph	TIME ALLOWED: 10 min	
DISTANCE		DIRECTION	INFORMATION	DISTANCE REGRESS
TOTAL	PARTIAL			
0,00	0,00	 1	GPX point start	0,65
0,02	0,02	 2		0,63
0,27	0,25	 3		0,38
0,34	0,07	 4		0,31
0,61	0,27	 5	CALLE LOS MANANTIALES	0,04
0,65	0,04	 6	 TC 1 C. LOS MANTIALES (0,0)  S-001°19.137' W-078°32.794' ALT: 2550 m	0,00

SUPER PRIME G.MORENO 1 G.M 2

**4
Km**

**22
Waypoints**

**4 Km
Fuel Range**

Special Stage 1 4,42 Km

Total Transit 0,00 Km


Total Special 4,42 Km

Total Segment 4,50 Km

0 km



4 km



Minimum Altitude: 0m

Average Altitude: 0m





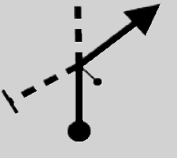
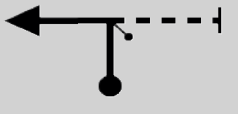


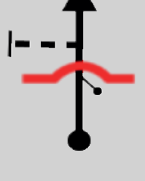


Maximum Altitude: 0m

START

001 ° 19.125'S 078 ° 32.809'W




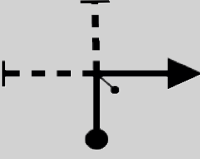

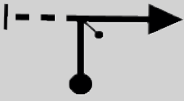
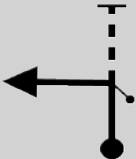
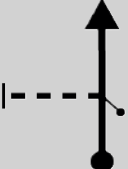
FINISH

001 ° 18.900'S 078 ° 32.614'W

From TC 1 C. MANANTIALES		DISTANCE: 4,50 Km		DAY: SABADO	
To TC 2 C. LOS SAUCES		RECORD: Revised Route		SECTION: 1	
SPECIAL STAGE S.PE G. MORENO 1 G.M 2		1 4,42 Km		TIME ALLOWED: min	
DISTANCE		DIRECTION	INFORMATION	DISTANCE REGRESS	
TOTAL	PARTIAL				
0,00	0,00	 <div style="display: flex; justify-content: space-between; width: 100%;"> 1 4,42 </div>	 <p>START SS 1 S.PE G. MORENO 4,42 Km</p> <div style="border: 1px solid black; padding: 2px; width: fit-content;"> <p>S-001°19.125' W-078°32.809' ALT: 2576 m</p> </div>	4,50	
0,01	0,01	 <div style="display: flex; justify-content: space-between; width: 100%;"> 2 4,41 </div>	 <p>BAJA</p>	4,49	
0,21	0,20	 <div style="display: flex; justify-content: space-between; width: 100%;"> 3 4,21 </div>	<p>BAJA</p>	4,29	
0,71	0,50	 <div style="display: flex; justify-content: space-between; width: 100%;"> 4 3,71 </div>	 <p>IGLESIA</p>	3,79	
0,75	0,04	 <div style="display: flex; justify-content: space-between; width: 100%;"> 5 3,67 </div>		3,75	
0,94	0,19	 <div style="display: flex; justify-content: space-between; width: 100%;"> 6 3,48 </div>	 <p>ROMPE VELOCIDAD</p>	3,56	
1,12	0,18	 <div style="display: flex; justify-content: space-between; width: 100%;"> 7 3,30 </div>		3,38	

PROXIMA NOTA
PROCH NOTE
NEXT NOTE

0,25

From TC 1 C. MANANTIALES		DISTANCE:		DAY: SABADO
To TC 2 C. LOS SAUCES		4,50 Km		SECTION: 1
SPECIAL STAGE		1		RECORD:
S.PE G. MORENO 1 G.M 2		4,42 Km		Revised Route
				TIME ALLOWED:
				min
DISTANCE		DIRECTION	INFORMATION	DISTANCE REGRESS
TOTAL	PARTIAL			
1,37	0,25	 8 3,05		3,13
1,49	0,12	 9 2,93		3,01
1,55	0,06	 10 2,87		2,95
1,68	0,13	 11 2,74	 CATIMBO	2,82
2,05	0,37	 12 2,37		2,45
2,09	0,04	 13 2,33		2,41
2,28	0,19	 14 2,14	ESTADIO	2,22

PROXIMA NOTA
PROCH NOTE
NEXT NOTE

0,13

TURN QUICKLY !!




From TC 1 C. MANANTIALES		DISTANCE: 4,50 Km		DAY: SABADO	
To TC 2 C. LOS SAUCES		RECORD: Revised Route		SECTION: 1	
SPECIAL STAGE S.PE G. MORENO 1 G.M 2		1 4,42 Km		TIME ALLOWED: min	
DISTANCE		DIRECTION	INFORMATION	DISTANCE REGRESS	
TOTAL	PARTIAL				
2,41	0,13	 15 2,01	 SANTUARIO BAJA	2,09	
2,71	0,30	 16 1,71	BAJA	1,79	
2,92	0,21	 17 1,50		1,58	
3,28	0,36	 18 1,14	SUBE	1,22	
3,77	0,49	 19 0,65		0,73	
4,09	0,32	 20 0,33		0,41	
4,42	0,33	 21 0,00	 FINISH SS 1 S.PE G. MORENO 4,42 Km S-001°18.861' W-078°32.592' ALT: 0 m	0,08	



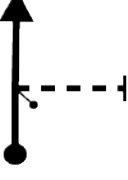
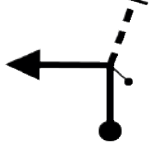
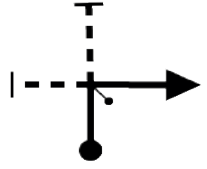
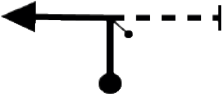
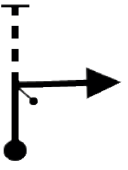
1

PROXIMA NOTA
PROCH NOTE
NEXT NOTE

0,08

TURN QUICKLY !!




From TC 1 C. MANANTIALES		DISTANCE: 4,50 Km		DAY: SABADO	
To TC 2 C. LOS SAUCES		AVERAGE: 67.5 kph		SECTION: 1	
				TIME ALLOWED: 4 min	
DISTANCE		DIRECTION	INFORMATION	DISTANCE REGRESS	
TOTAL	PARTIAL				
4,50	0,08	 <div style="border: 1px solid black; display: inline-block; padding: 2px;">22</div>	 STOP  <div style="border: 1px solid black; display: inline-block; padding: 2px;">S-001°18.900'</div> <div style="border: 1px solid black; display: inline-block; padding: 2px;">W-078°32.614'</div> <div style="border: 1px solid black; display: inline-block; padding: 2px;">ALT: 2550 m</div>	0,00	



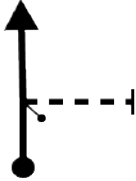

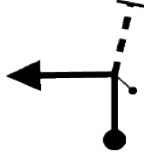



From TC 1 C. LOS SAUCES		DISTANCE: 1,21 Km		DAY:	
To TC 2 ESTADIO G. MORENO		AVERAGE: 0.0 kph		SECTION:	
ENLACE 2			TIME ALLOWED:		min
DISTANCE		DIRECTION	INFORMATION	DISTANCE REGRESS	
TOTAL	PARTIAL				
0,00	0,00	 1	GPX point start	1,21	
0,12	0,12	 2		1,09	
0,37	0,25	 3		0,84	
0,51	0,14	 4		0,70	
0,63	0,12	 5	C. GARDENIAS	0,58	
0,93	0,30	 6	AV. G. MORENO	0,28	
1,19	0,26	 7	ESTADIO	0,02	

PROXIMA NOTA
PROCH NOTE
NEXT NOTE

0,02

TURN QUICKLY !!

From TC 1 C. LOS SAUCES		DISTANCE: 1,21 Km		DAY:	
To TC 2 ESTADIO G. MORENO		AVERAGE: 0.0 kph		SECTION:	
ENLACE 2			TIME ALLOWED: min		
DISTANCE		DIRECTION	INFORMATION	DISTANCE REGRESS	
TOTAL	PARTIAL				
1,21	0,02	 <div style="border: 1px solid black; display: inline-block; padding: 2px;">8</div>	 TC 2 ESTADIO G. MORENO (0,0)  <div style="border: 1px solid black; display: inline-block; padding: 2px;">S-001°19.392'</div> <div style="border: 1px solid black; display: inline-block; padding: 2px;">W-078°32.781'</div> <div style="border: 1px solid black; display: inline-block; padding: 2px;">ALT: 2585 m</div>	0,00	

From TC 0 ESTADIO G. MORENO		DISTANCE:	DAY: DOMINGO	
To TC 1 C. LOS MANTIALES		0,65 Km	SECTION: 2	
ENLACE 3		AVERAGE: 3.9 kph	TIME ALLOWED: 10 min	
DISTANCE		DIRECTION	INFORMATION	DISTANCE REGRESS
TOTAL	PARTIAL			
0,00	0,00	 1	GPX point start	0,65
0,02	0,02	 2		0,63
0,27	0,25	 3		0,38
0,34	0,07	 4		0,31
0,61	0,27	 5	CALLE LOS MANTIALES	0,04
0,65	0,04	 6	 TC 1 C. LOS MANTIALES (0,0)  S-001°19.137' W-078°32.794' ALT: 2550 m	0,00

DOMINGO

PE2 - PE4 C.MANANTIALES- EL ROSARIO

**31
Km**

**60
Waypoints**

**31 Km
Fuel Range**

Special Stage 2 - 4 31,26 Km
Transit 1 0,10 Km

Total Transit 0,10 Km
Total Special 31,26 Km
Total Segment 31,40 Km

0 km



31 km



Minimum Altitude: 0m

Average Altitude: 0m





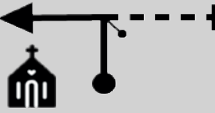

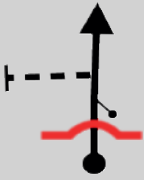



Maximum Altitude: 0m

START

001 ° 19.129'S 078 ° 32.803'W

FINISH

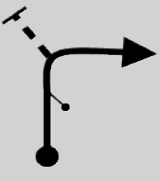
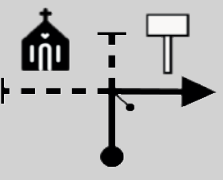
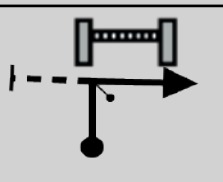
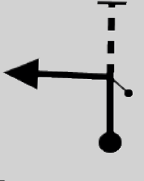
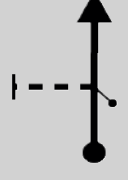
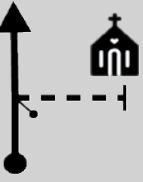
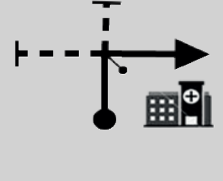
001 ° 17.751'S 078 ° 34.124'W

From TC 1 C. MANANTIALES		DISTANCE: 31,40 Km		DAY: DOMINGO				
To TC 2 EL ROSARIO		RECORD: Revised Route		SECTION:				
SPECIAL STAGE C. MANANTIALES- EL ROSARIO 2-4 31,26 Km		TIME ALLOWED: min						
DISTANCE		DIRECTION	INFORMATION	DISTANCE REGRESS				
TOTAL	PARTIAL							
0,00	0,00	 1 31,26	 START SS 1 C. MANANTIALES- 31,26 Km  <table border="1"> <tr><td>S-001°19.129'</td></tr> <tr><td>W-078°32.803'</td></tr> <tr><td>ALT: 2583 m</td></tr> </table>	S-001°19.129'	W-078°32.803'	ALT: 2583 m	31,40	
S-001°19.129'								
W-078°32.803'								
ALT: 2583 m								
0,23	0,23	 2 31,03		31,17				
0,72	0,49	 3 30,54		30,68				
0,76	0,04	 4 30,50		30,64				
0,98	0,22	 5 30,28	 ROMPE VELOCIDAD	30,42				
1,14	0,16	 6 30,12	BIENVENIDOS AL CASERIO DE CATIMBO	30,26				
1,40	0,26	 7 29,86	SUBE	30,00				

PROXIMA NOTA
PROCH NOTE
NEXT NOTE


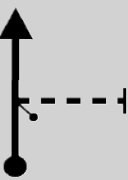
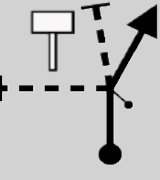

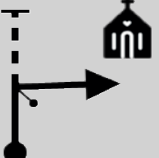
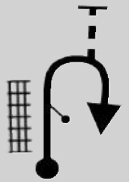

0,12

TURN QUICKLY !!

From TC 1 C. MANANTIALES		DISTANCE: 31,40 Km		DAY: DOMINGO	
To TC 2 EL ROSARIO		RECORD: Revised Route		SECTION:	
SPECIAL STAGE		2-4		TIME ALLOWED:	
C. MANANTIALES- EL ROSARIO		31,26 Km		min	
DISTANCE		DIRECTION	INFORMATION	DISTANCE REGRESS	
TOTAL	PARTIAL				
1,52	0,12	 8 29,74	SUBE	29,88	
1,71	0,19	 9 29,55	CATIMBO	29,69	
2,09	0,38	 10 29,17	FONDO PUERTA NEGRA	29,31	
2,12	0,03	 11 29,14		29,28	
2,31	0,19	 12 28,95	CANCHA	29,09	
2,44	0,13	 13 28,82	IGLESIA BIENVENIDOS AL CASERIO VIRGEN DE LA PURA Y LIMPIA	28,96	
2,67	0,23	 14 28,59	SUBCENTRO DE SALUD DE CHUMAQUI	28,73	

PROXIMA NOTA
PROCH NOTE
NEXT NOTE

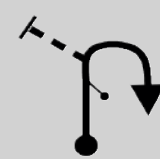



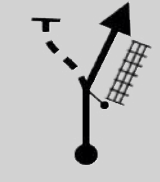


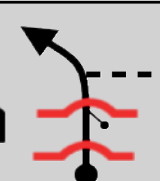


0,31

From TC 1 C. MANANTIALES		DISTANCE: 31,40 Km		DAY: DOMINGO	
To TC 2 EL ROSARIO		RECORD: Revised Route		SECTION:	
SPECIAL STAGE C. MANANTIALES- EL ROSARIO 2-4 31,26 Km		TIME ALLOWED: min			
DISTANCE		DIRECTION	INFORMATION	DISTANCE REGRESS	
TOTAL	PARTIAL				
2,98	0,31	 15 28,28	FONDO CASA BLANCA 1 PISO	28,42	
3,56	0,58	 16 27,70		27,84	
3,86	0,30	 17 27,40	CENTRO DE ACOPIO	27,54	
4,36	0,50	 18 26,90	RIEL DE PROTECCIÓN	27,04	
4,58	0,22	 19 26,68	CHIQUICHA EL ROSAL	26,82	
5,59	1,01	 20 25,67	EN U RIEL DE PROTECCIÓN SUBE	25,81	
6,29	0,70	 21 24,97	EN U SUBE	25,11	

PROXIMA NOTA
PROCH NOTE
NEXT NOTE

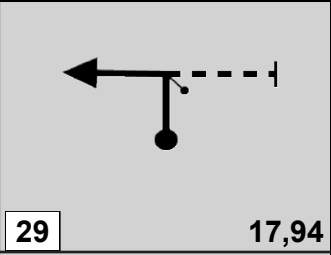
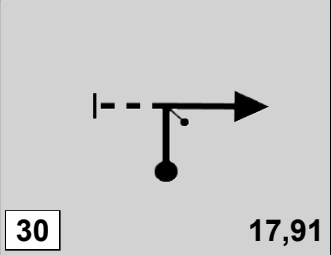

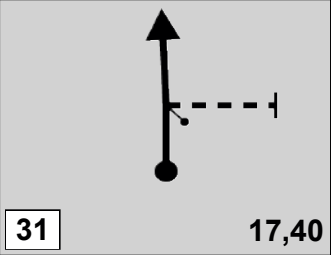

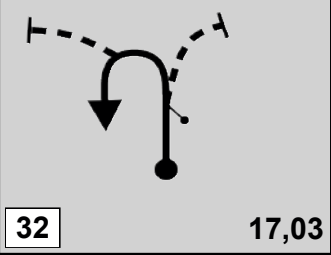
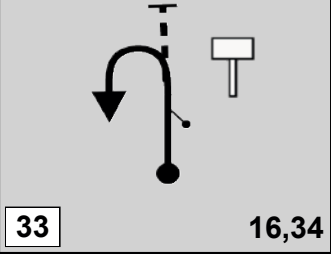

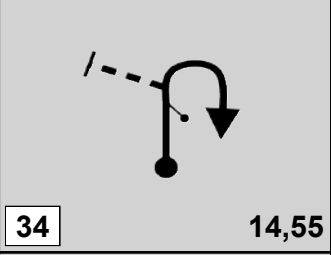
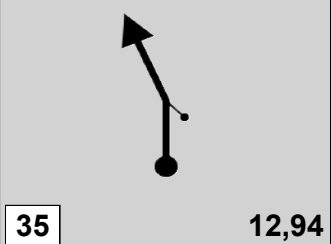
0,18

TURN QUICKLY !!

From TC 1 C. MANANTIALES		DISTANCE: 31,40 Km		DAY: DOMINGO	
To TC 2 EL ROSARIO		RECORD: Revised Route		SECTION:	
SPECIAL STAGE C. MANANTIALES- EL ROSARIO 2-4 31,26 Km		RECORD: Revised Route		TIME ALLOWED: min	
DISTANCE		DIRECTION	INFORMATION	DISTANCE REGRESS	
TOTAL	PARTIAL				
6,47	0,18	 22 24,79	EN U SUBE RIEL DE PROTECCIÓN		24,93
7,69	1,22	 23 23,57	 ROMPE VELOCIDAD IGLESIA ANGOSTO CHIQUICHA		23,71
8,52	0,83	 24 22,74			22,88
9,48	0,96	 25 21,78	BAJA RIEL DE PROTECCIÓN		21,92
10,74	1,26	 26 20,52	 RIEL DE PROTECCIÓN BAJA		20,66
11,36	0,62	 27 19,90	 ROMPE VELOCIDAD CHIQUICHA		20,04
12,72	1,36	 28 18,54			18,68

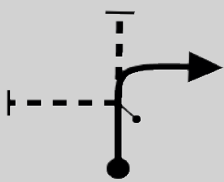
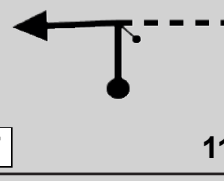
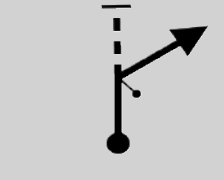
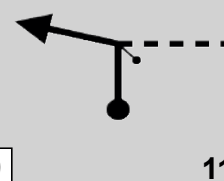

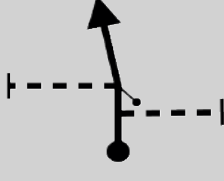
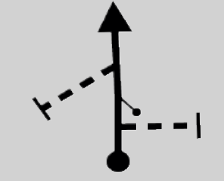
PROXIMA NOTA
PROCH NOTE
NEXT NOTE

0,60

From TC 1 C. MANANTIALES		DISTANCE: 31,40 Km		DAY: DOMINGO	
To TC 2 EL ROSARIO		RECORD: Revised Route		SECTION:	
SPECIAL STAGE C. MANANTIALES- EL ROSARIO 2-4 31,26 Km		TIME ALLOWED: min			
DISTANCE		DIRECTION	INFORMATION	DISTANCE REGRESS	
TOTAL	PARTIAL				
13,32	0,60		FONDO MURO PIEDRA	18,08	
13,35	0,03		 CHIQUICHA FONDO PARED BLANCA	18,05	
13,86	0,51		 NITON LA FLORIDA LAS VIÑAS SUBE	17,54	
14,23	0,37		EN U SUBE	17,17	
14,92	0,69		 EN U CENTRO CHIQUICHA CONDORAHUA	16,48	
16,71	1,79		EN U SUBE	14,69	
18,32	1,61			13,08	

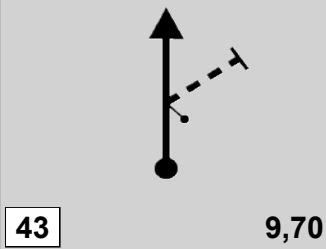
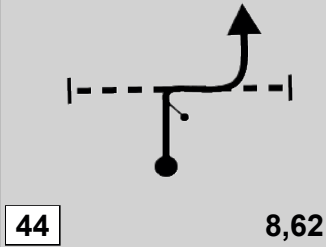

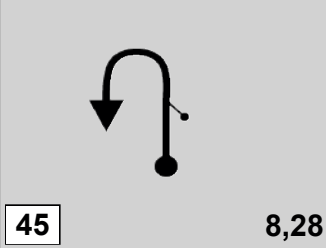
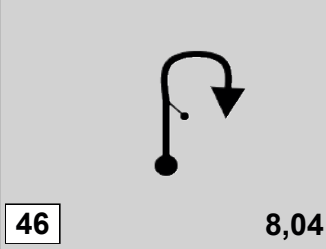
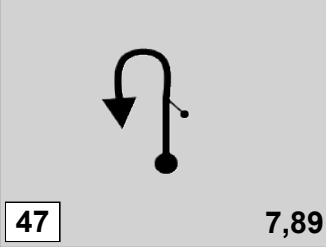
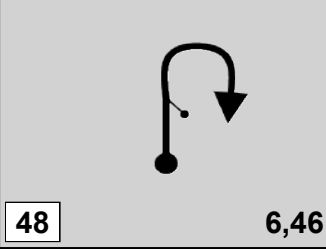
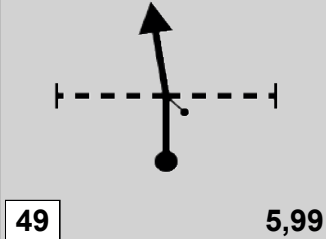
PROXIMA NOTA
PROCH NOTE
NEXT NOTE

0,66

From TC 1 C. MANANTIALES		DISTANCE: 31,40 Km		DAY: DOMINGO	
To TC 2 EL ROSARIO		RECORD: Revised Route		SECTION:	
SPECIAL STAGE		2-4		TIME ALLOWED:	
C. MANANTIALES- EL ROSARIO		31,26 Km		min	
DISTANCE		DIRECTION	INFORMATION	DISTANCE REGRESS	
TOTAL	PARTIAL				
18,98	0,66	 36 12,28			12,42
19,62	0,64	 37 11,64			11,78
19,70	0,08	 38 11,56			11,70
20,11	0,41	 39 11,15			11,29
20,25	0,14	 40 11,01			11,15
20,41	0,16	 41 10,85			10,99
21,20	0,79	 42 10,06			10,20

PROXIMA NOTA
PROCH NOTE
NEXT NOTE

0,36

From TC 1 C. MANANTIALES		DISTANCE:		DAY: DOMINGO	
To TC 2 EL ROSARIO		31,40 Km		SECTION:	
SPECIAL STAGE		RECORD:		TIME ALLOWED:	
C. MANANTIALES- EL ROSARIO 2-4 31,26 Km		Revised Route		min	
DISTANCE		DIRECTION	INFORMATION	DISTANCE	
TOTAL	PARTIAL			REGRESS	
21,56	0,36	 43 9,70			9,84
22,64	1,08	 44 8,62	 RED VIAL BAJA		8,76
22,98	0,34	 45 8,28	EN U RIEL DE PROTECCIÓN		8,42
23,22	0,24	 46 8,04	EN U BAJA RIEL DE PROTECCIÓN		8,18
23,37	0,15	 47 7,89	EN U BAJA RIEL DE PROTECCIÓN		8,03
24,80	1,43	 48 6,46	EN U BAJA		6,60
25,27	0,47	 49 5,99			6,13

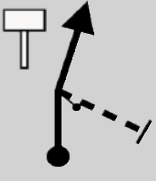
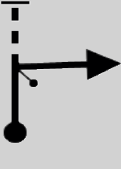






PROXIMA NOTA
PROCH NOTE
NEXT NOTE




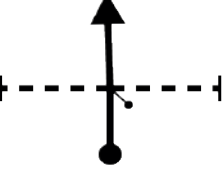
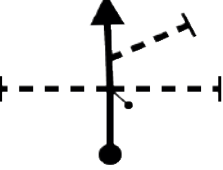
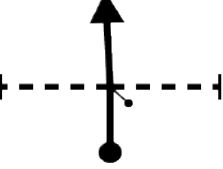
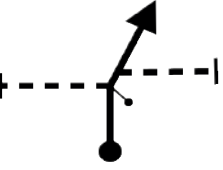
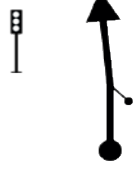
0,27

From TC 1 C. MANANTIALES		DISTANCE: 31,40 Km		DAY: DOMINGO	
To TC 2 EL ROSARIO		RECORD: Revised Route		SECTION:	
SPECIAL STAGE C. MANANTIALES- EL ROSARIO 2-4 31,26 Km		TIME ALLOWED: min			
DISTANCE		DIRECTION	INFORMATION	DISTANCE REGRESS	
TOTAL	PARTIAL				
25,54	0,27	 50 5,72			5,86
26,83	1,29	 51 4,43			4,57
27,98	1,15	 52 3,28	BAJA		3,42
28,41	0,43	 53 2,85	 SUBE		2,99
29,46	1,05	 54 1,80			1,94
29,56	0,10	 55 1,70	FONDO		1,84
30,14	0,58	 56 1,12	HOSTAL INKA HUASI		1,26

PROXIMA NOTA
PROCH NOTE
NEXT NOTE

0,55

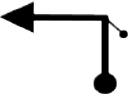


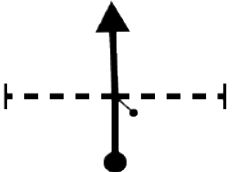
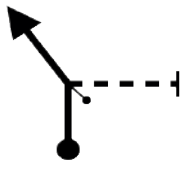
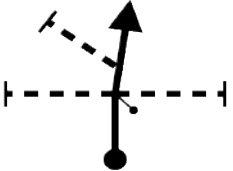
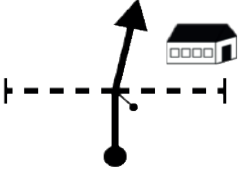
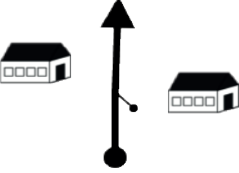
From TC 1 C. MANANTIALES		DISTANCE: 31,40 Km		DAY: DOMINGO	
To TC 2 EL ROSARIO		RECORD: Revised Route		SECTION:	
SPECIAL STAGE C. MANTIALES- EL ROSARIO		2 - 4 31,26 Km		TIME ALLOWED: min	
DISTANCE		DIRECTION	INFORMATION	DISTANCE REGRESS	
TOTAL	PARTIAL				
30,69	0,55	 57 0,57	<p style="text-align: center;">EL ROSARIO</p>		0,71
31,26	0,57	 58 0,00	 <div style="border: 1px solid black; padding: 2px; width: fit-content; margin-left: auto;"> S-001°17.691' W-078°34.173' ALT: 0 m </div> 		0,14
31,38	0,12	 59			0,02
31,40	0,02	 60	 <p style="text-align: center;">STOP</p> <div style="border: 1px solid black; padding: 2px; width: fit-content; margin-left: auto;"> S-001°17.751' W-078°34.124' ALT: 2706 m </div> 		0,00

From TC 2 EL ROSARIO		DISTANCE: 13,06 Km		DAY: DOMINGO	
To TC 3 HUAMBALO		AVERAGE: 31.34 kph		SECTION:	
ENLACE 3		TIME ALLOWED: 25 min			
DISTANCE		DIRECTION	INFORMATION	DISTANCE REGRESS	
TOTAL	PARTIAL				
0,00	0,00	 <div style="border: 1px solid black; width: 20px; height: 20px; display: flex; align-items: center; justify-content: center; margin-top: 5px;">1</div>	 <p>EL ROSARIO</p> <div style="border: 1px solid black; padding: 2px; width: fit-content; margin-top: 10px;"> S-001°17.749' W-078°34.046' ALT: 0 m </div>	13,06	
0,59	0,59	 <div style="border: 1px solid black; width: 20px; height: 20px; display: flex; align-items: center; justify-content: center; margin-top: 5px;">2</div>		12,47	
0,96	0,37	 <div style="border: 1px solid black; width: 20px; height: 20px; display: flex; align-items: center; justify-content: center; margin-top: 5px;">3</div>		12,10	
1,49	0,53	 <div style="border: 1px solid black; width: 20px; height: 20px; display: flex; align-items: center; justify-content: center; margin-top: 5px;">4</div>		11,57	
1,74	0,25	 <div style="border: 1px solid black; width: 20px; height: 20px; display: flex; align-items: center; justify-content: center; margin-top: 5px;">5</div>		11,32	
2,57	0,83	 <div style="border: 1px solid black; width: 20px; height: 20px; display: flex; align-items: center; justify-content: center; margin-top: 5px;">6</div>	FERRETERIA	10,49	
3,16	0,59	 <div style="border: 1px solid black; width: 20px; height: 20px; display: flex; align-items: center; justify-content: center; margin-top: 5px;">7</div>	SEMAFORO	9,90	

PROXIMA NOTA
PROCH NOTE
NEXT NOTE



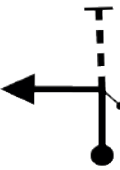





0,02

TURN QUICKLY !!

From TC 2 EL ROSARIO		DISTANCE:		DAY: DOMINGO	
To TC 3 HUAMBALO		13,06 Km		SECTION:	
ENLACE 3			AVERAGE:		TIME ALLOWED:
			31.34 kph		25 min
DISTANCE		DIRECTION	INFORMATION	DISTANCE REGRESS	
TOTAL	PARTIAL				
3,18	0,02	 8	 VIA PELILEO	9,88	
5,13	1,95	 9		7,93	
5,31	0,18	 10	VIA HUAMBALO	7,75	
5,58	0,27	 11		7,48	
5,93	0,35	 12		7,13	
7,32	1,39	 13	FERRIBAGO	5,74	
9,13	1,81	 14	SEGUIR VIA HUAMBALO	3,93	

PROXIMA NOTA
PROCH NOTE
NEXT NOTE

1,98

From TC 2 EL ROSARIO		DISTANCE:		DAY: DOMINGO				
To TC 3 HUAMBALO		13,06 Km		SECTION:				
ENLACE 3			AVERAGE:		TIME ALLOWED:			
			31.34 kph		25 min			
DISTANCE		DIRECTION	INFORMATION	DISTANCE				
TOTAL	PARTIAL			REGRESS				
11,11	1,98	 15	FERRITODO ZUÑIGA	1,95				
12,23	1,12	 16		0,83				
12,49	0,26	 17		0,57				
12,55	0,06	 18	SUBE	0,51				
12,79	0,24	 19		0,27				
13,06	0,27	 20	 TC 3 HUAMBALO (0,0)  <table border="1" style="font-size: small;"> <tr><td>S-001°22.926'</td></tr> <tr><td>W-078°31.794'</td></tr> <tr><td>ALT: 0 m</td></tr> </table>	S-001°22.926'	W-078°31.794'	ALT: 0 m	0,00	
S-001°22.926'								
W-078°31.794'								
ALT: 0 m								

PE3 - 5 HUAMBALO - B. BELLAVISTA

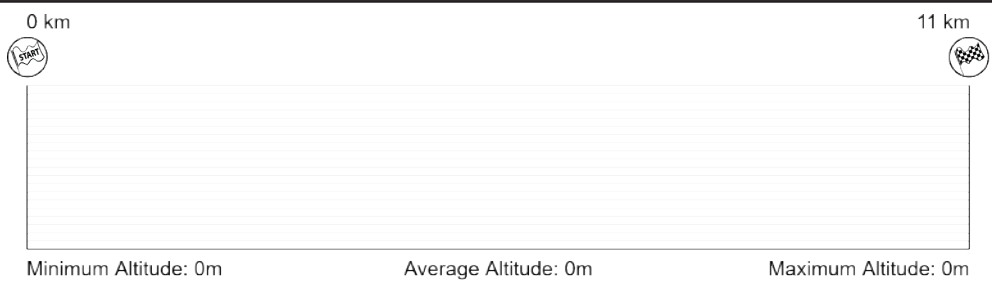
**11
Km**

Special Stage 1 10,50 Km
Transit 1 0,13 Km

**31
Waypoints**

Total Transit 0,13 Km
Total Special 10,50 Km
Total Segment 10,64 Km

**11 Km
Fuel Range**

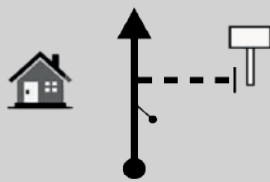


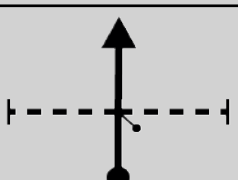
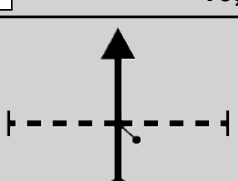

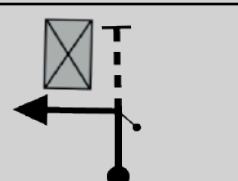
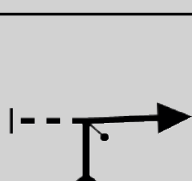

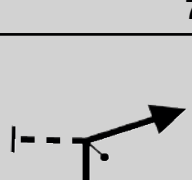



START

001 ° 22.960'S 078 ° 31.783'W

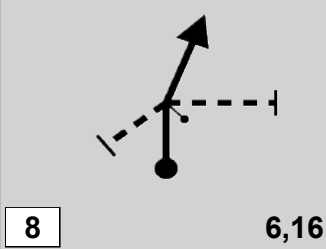
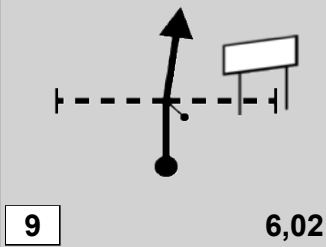
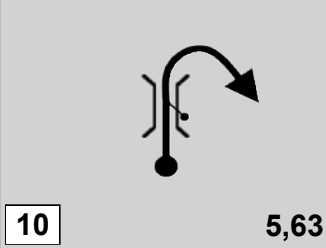
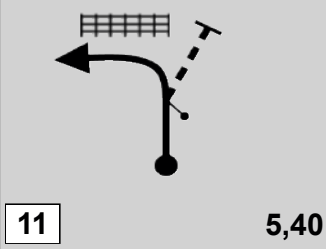

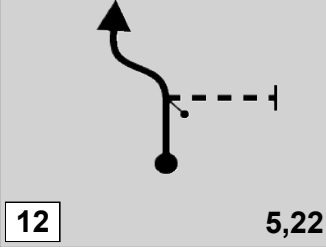
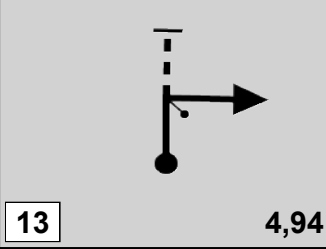
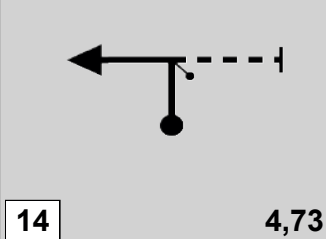
FINISH

001 ° 22.720'S 078 ° 32.448'W

From TC 1 HUAMBALÓ		DISTANCE: 10,64 Km		DAY:	
To TC 2 B. BELLAVISTA		RECORD: Revised Route		SECTION:	
SPECIAL STAGE HUAMBALO - B. BELLAVISTA		1 10,5 Km		TIME ALLOWED: min	
DISTANCE		DIRECTION	INFORMATION	DISTANCE	
TOTAL	PARTIAL			REGRESS	
0,00	0,00	 1 10,50	 START SS 1 HUAMBALO - B. 10,5 Km  S-001°22.960' W-078°31.783' ALT: 2786 m		10,64
0,40	0,40	 2 10,10	CALLE 10 DE AGOSTO		10,24
0,74	0,34	 3 9,76	 RED VIAL		9,90
1,54	0,80	 4 8,96	PARQUE CANCHA		9,10
2,19	0,65	 5 8,31	FONDO Z.P.		8,45
2,84	0,65	 6 7,66	IGLESIA Z.P.		7,80
3,66	0,82	 7 6,84	 SEGOVIA Z.P.		6,98

PROXIMA NOTA
PROCH NOTE
NEXT NOTE

0,68

From TC 1 HUAMBALÓ		DISTANCE: 10,64 Km		DAY:	
To TC 2 B. BELLAVISTA		RECORD: Revised Route		SECTION:	
SPECIAL STAGE HUAMBALO - B. BELLAVISTA		1 10,5 Km		TIME ALLOWED: min	
DISTANCE		DIRECTION	INFORMATION	DISTANCE REGRESS	
TOTAL	PARTIAL				
4,34	0,68		BAJA SIGUE ASFALTO	6,30	
4,48	0,14		RED VIAL	6,16	
4,87	0,39		PUENTE SIN BARANDAS SUBE	5,77	
5,10	0,23		 LONAS BLANCAS B. LUZ DE AMERICA	5,54	
5,28	0,18		SIGUE ASFALTO SUBE	5,36	
5,56	0,28		BAJA	5,08	
5,77	0,21		FONDO CANCHA L.I. SUBE	4,87	

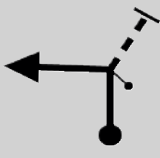


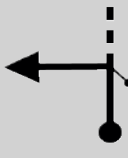

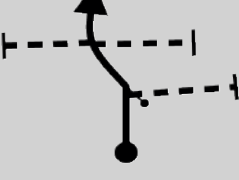
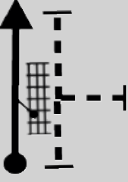

PROXIMA NOTA
PROCH NOTE
NEXT NOTE

0,22

From TC 1 HUAMBALÓ		DISTANCE: 10,64 Km		DAY:	
To TC 2 B. BELLAVISTA		RECORD: Revised Route		SECTION:	
SPECIAL STAGE HUAMBALO - B. BELLAVISTA		1 10,5 Km		TIME ALLOWED: min	
DISTANCE		DIRECTION	INFORMATION	DISTANCE REGRESS	
TOTAL	PARTIAL				
5,99	0,22	 15 4,51		4,65	
7,06	1,07	 16 3,44	 LETRERO PARE BAJA	3,58	
7,59	0,53	 17 2,91	 U. E. DR. ALBERTO GÓMEZ	3,05	
7,75	0,16	 18 2,75	FARMACIA	2,89	
8,03	0,28	 19 2,47		2,61	
8,17	0,14	 20 2,33		2,47	
8,35	0,18	 21 2,15		2,29	








PROXIMA NOTA
PROCH NOTE
NEXT NOTE


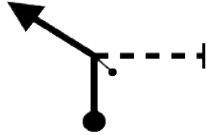
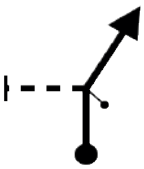
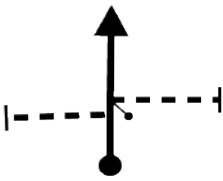
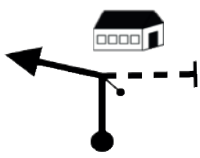


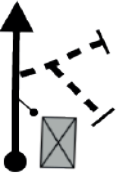
0,30

From TC 1 HUAMBALÓ		DISTANCE: 10,64 Km		DAY:	
To TC 2 B. BELLAVISTA		RECORD: Revised Route		SECTION:	
SPECIAL STAGE HUAMBALO - B. BELLAVISTA		1 10,5 Km		TIME ALLOWED: min	
DISTANCE		DIRECTION	INFORMATION	DISTANCE REGRESS	
TOTAL	PARTIAL				
8,65	0,30	 22 1,85	 CASA AMARILLA 2 PISOS SUBE	1,99	
8,90	0,25	 23 1,60		1,74	
8,96	0,06	 24 1,54		1,68	
9,17	0,21	 25 1,33		1,47	
9,68	0,51	 26 0,82		0,96	
10,11	0,43	 27 0,39		0,53	
10,22	0,11	 28 0,28	BAJA	0,42	

PROXIMA NOTA
PROCH NOTE
NEXT NOTE

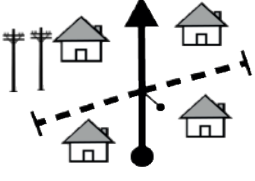
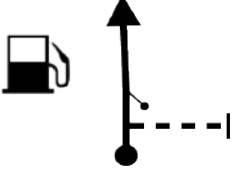



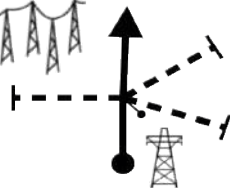

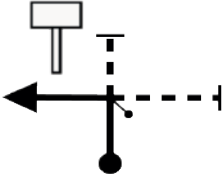
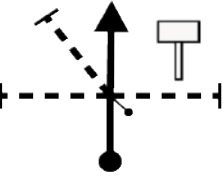
0,28

From TC 1 HUAMBALÓ		DISTANCE:		DAY:	
To TC 2 B. BELLAVISTA		10,64 Km		SECTION:	
SPECIAL STAGE		RECORD:		TIME ALLOWED:	
HUAMBALO - B. BELLAVISTA		Revised Route		min	
		10,5 Km			
DISTANCE		DIRECTION	INFORMATION	DISTANCE	
TOTAL	PARTIAL			REGRESS	
10,50	0,28	 <div style="border: 1px solid black; padding: 2px; display: inline-block;">29</div> 0,00	 FINISH SS 1 HUAMBALO - B. 10,5 Km  <div style="border: 1px solid black; padding: 2px; display: inline-block;">S-001°22.643'</div> <div style="border: 1px solid black; padding: 2px; display: inline-block;">W-078°32.467'</div> <div style="border: 1px solid black; padding: 2px; display: inline-block;">ALT: 2877 m</div>	0,14	
10,62	0,12	 <div style="border: 1px solid black; padding: 2px; display: inline-block;">30</div>	<div style="border: 1px solid black; padding: 2px; display: inline-block;">S-001°22.706'</div> <div style="border: 1px solid black; padding: 2px; display: inline-block;">W-078°32.452'</div> <div style="border: 1px solid black; padding: 2px; display: inline-block;">ALT: 2839 m</div>	0,02	
10,64	0,02	 <div style="border: 1px solid black; padding: 2px; display: inline-block;">31</div>	 STOP  <div style="border: 1px solid black; padding: 2px; display: inline-block;">S-001°22.720'</div> <div style="border: 1px solid black; padding: 2px; display: inline-block;">W-078°32.448'</div> <div style="border: 1px solid black; padding: 2px; display: inline-block;">ALT: 2838 m</div>	0,00	

From TC 0 B.BELLAVISTA - HUAMBALO		DISTANCE: 7,76 Km		DAY:	
To TC 1 E. GARCIA MORENO		AVERAGE: 0.0 kph		SECTION:	
ENLACE 4			TIME ALLOWED:		min
DISTANCE		DIRECTION	INFORMATION	DISTANCE REGRESS	
TOTAL	PARTIAL				
0,00	0,00	 1			7,76
0,25	0,25	 2			7,51
0,29	0,04	 3			7,47
0,47	0,18	 4	BAJA		7,29
1,37	0,90	 5	AGRO MAIZ 2		6,39
1,80	0,43	 6	 RED VIAL TOMAR VIA PELILEO		5,96
2,24	0,44	 7	SEGUIR VIA PELILEO CANCHA		5,52

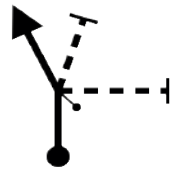
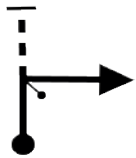
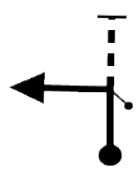



PROXIMA NOTA
PROCH NOTE
NEXT NOTE




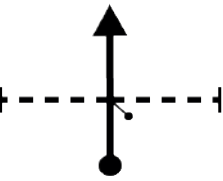

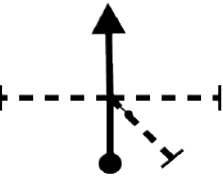

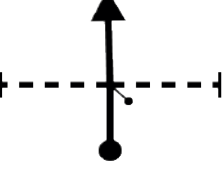
2,59

From TC 0 B.BELLAVISTA		DISTANCE: 7,76 Km		DAY:	
To TC 1 E. GARCIA MORENO		AVERAGE: 0.0 kph		SECTION:	
ENLACE 4			TIME ALLOWED:		min
DISTANCE		DIRECTION	INFORMATION	DISTANCE REGRESS	
TOTAL	PARTIAL				
4,83	2,59	 8	SIGUE VIA PELILEO	2,93	
5,42	0,59	 9	GASOLINERA P&S	2,34	
5,93	0,51	 10	 REDONDEL	1,83	
6,09	0,16	 11	SEGUIR VIA PELILEO	1,67	
6,25	0,16	 12	 RED VIAL SEGUIR DERECHO	1,51	
6,48	0,23	 13	LETRERO VIA AMBATO	1,28	
6,67	0,19	 14	LETRERO VIA AMBATO	1,09	

PROXIMA NOTA
PROCH NOTE
NEXT NOTE

0,32

From TC 0 B.BELLAVISTA		DISTANCE: 7,76 Km		DAY:				
To TC 1 E. GARCIA MORENO		AVERAGE: 0.0 kph		SECTION:				
ENLACE 4			TIME ALLOWED:		min			
DISTANCE		DIRECTION	INFORMATION	DISTANCE REGRESS				
TOTAL	PARTIAL							
6,99	0,32	 15	SEGUIR CALLE EMILIO TORREZ ROJAS	0,77				
7,50	0,51	 16	TOMAR AV. GARCIA MORENO	0,26				
7,74	0,24	 17		0,02				
7,76	0,02	 18	 TC 1 E. GARCIA MORENO (0,0)  <table border="1" style="font-size: small;"> <tr><td>S-001°19.391'</td></tr> <tr><td>W-078°32.778'</td></tr> <tr><td>ALT: 2603 m</td></tr> </table>	S-001°19.391'	W-078°32.778'	ALT: 2603 m	0,00	
S-001°19.391'								
W-078°32.778'								
ALT: 2603 m								

From TC 0 E.GARCIA MORENO		DISTANCE: 5,02 Km		DAY: DOMINGO	
To TC 1 VALLE HERMOSO 1		AVERAGE: 0.0 kph		SECTION: 1	
ENLACE 8 AL POWER STAGE			TIME ALLOWED: min		
DISTANCE		DIRECTION	INFORMATION	DISTANCE REGRESS	
TOTAL	PARTIAL				
0,00	0,00	 1	ESTADIO DE GARCIA MORENO	5,02	
0,01	0,01	 2		5,01	
0,26	0,25	 3	CALLE EMILIO TORRES ROJAS	4,76	
0,67	0,41	 4		4,35	
0,75	0,08	 5		4,27	
1,07	0,32	 6	 ROTULO VERDE	3,95	
1,27	0,20	 7	BAJA	3,75	

PROXIMA NOTA
PROCH NOTE
NEXT NOTE

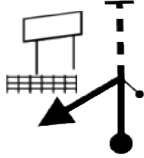




0,07

TURN QUICKLY !!

From TC 0 E.GARCIA MORENO		DISTANCE: 5,02 Km		DAY: DOMINGO	
To TC 1 VALLE HERMOSO 1		AVERAGE: 0.0 kph		SECTION: 1	
ENLACE 8 AL POWER STAGE			TIME ALLOWED: min		
DISTANCE		DIRECTION	INFORMATION	DISTANCE REGRESS	
TOTAL	PARTIAL				
1,34	0,07	 8		3,68	
1,49	0,15	 9	 VIA PATATE ROTULO AV. DE LOS RECUERDOS	3,53	
2,33	0,84	 10	FABRICA PURA CREMA	2,69	
2,42	0,09	 11	 SEMAFFORO TOMAR VIA BAÑOS	2,60	
2,80	0,38	 12	SEGUIR VIA BAÑOS	2,22	
2,89	0,09	 13	SEGUIR VIA BAÑOS	2,13	
3,05	0,16	 14	 ROMPE VELOCIDAD	1,97	

PROXIMA NOTA
PROCH NOTE
NEXT NOTE

1,33

From TC 0 E.GARCIA MORENO		DISTANCE: 5,02 Km		DAY: DOMINGO				
To TC 1 VALLE HERMOSO 1		AVERAGE: 0.0 kph		SECTION: 1				
ENLACE AL POWER STAGE			TIME ALLOWED: min					
DISTANCE		DIRECTION	INFORMATION	DISTANCE REGRESS				
TOTAL	PARTIAL							
4,38	1,33	 15	RED PROVINCIAL VALLE HERMOSO CERCA TABLAS BAJA	0,64				
4,91	0,53	 16	EN U	0,11				
5,02	0,11	 17	 TC 1 VALLE HERMOSO 1 (0,0)  <table border="1"> <tr> <td>S-001°20.405'</td> </tr> <tr> <td>W-078°31.592'</td> </tr> <tr> <td>ALT: 2370 m</td> </tr> </table>	S-001°20.405'	W-078°31.592'	ALT: 2370 m	0,00	
S-001°20.405'								
W-078°31.592'								
ALT: 2370 m								

POWER STAGE VALLE HERMOSO

**7
Km**

**18
Waypoints**

**7 Km
Fuel Range**

Special Stage 1 7,35 Km

Total Transit 0,00 Km


Total Special 7,35 Km

Total Segment 7,35 Km

0 km



7 km



Minimum Altitude: 0m

Average Altitude: 0m

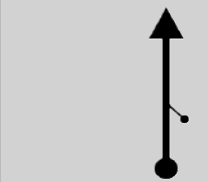



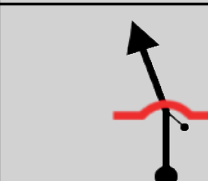

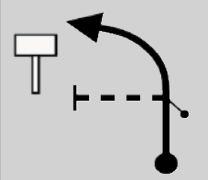
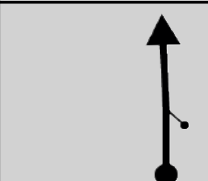
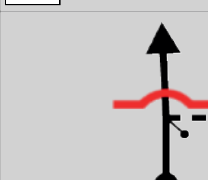

Maximum Altitude: 0m

START

001 ° 20.405'S 078 ° 31.593'W

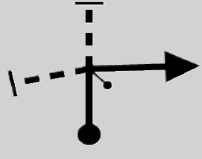




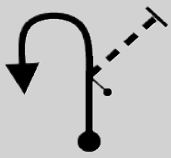
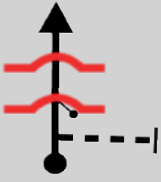

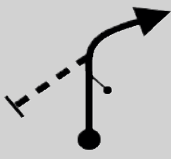
FINISH

001 ° 20.234'S 078 ° 31.441'W

From TC 1 VALLE HERMOSO 1		DISTANCE: 7,35 Km		DAY: DOMINGO	
To TC 2 VALLE HERMOSO 2		RECORD: Revised Route		SECTION:	
SPECIAL STAGE POWER STAGE VALLE H.		1 7,35 Km		TIME ALLOWED: min	
DISTANCE		DIRECTION	INFORMATION	DISTANCE REGRESS	
TOTAL	PARTIAL				
0,00	0,00	 1 7,35	 START SS 1 POWER STAGE 7,35 Km S-001°20.405' W-078°31.593' ALT: 2370 m	7,35	
0,32	0,32	 2 7,03	CASA	7,03	
0,47	0,15	 3 6,88		6,88	
0,85	0,38	 4 6,50	 ROMPE VELOCIDAD ESTRECHO	6,50	
1,40	0,55	 5 5,95	YATAQUI	5,95	
1,91	0,51	 6 5,44		5,44	
1,97	0,06	 7 5,38	 CANCHA ROMPE VELOCIDAD	5,38	





PROXIMA NOTA
PROCH NOTE
NEXT NOTE


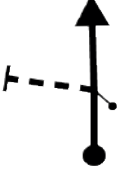
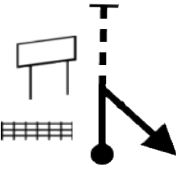
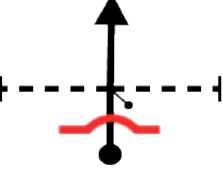
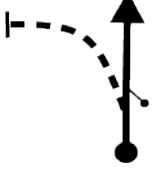
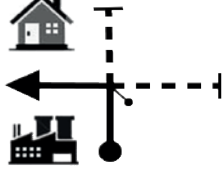
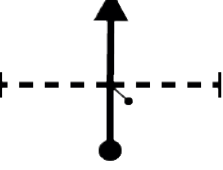
1,22

From TC 1 VALLE HERMOSO 1		DISTANCE: 7,35 Km		DAY: DOMINGO	
To TC 2 VALLE HERMOSO 2		RECORD: Revised Route		SECTION:	
SPECIAL STAGE POWER STAGE VALLE H.		1 7,35 Km		TIME ALLOWED: min	
DISTANCE		DIRECTION	INFORMATION	DISTANCE REGRESS	
TOTAL	PARTIAL				
3,19	1,22	 8 4,16	CANCHA	4,16	
3,43	0,24	 9 3,92	SIGUE ASFALTO	3,92	
4,20	0,77	 10 3,15	 ROMPE VELOCIDAD CANCHA	3,15	
4,31	0,11	 11 3,04	ZONA POBLADA VALLE HERMOSO	3,04	
4,83	0,52	 12 2,52	ZONA POBLADA EN U	2,52	
5,80	0,97	 13 1,55	 ROMPE VELOCIDAD	1,56	
6,59	0,79	 14 0,76		0,76	

PROXIMA NOTA
PROCH NOTE
NEXT NOTE

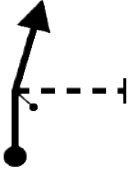


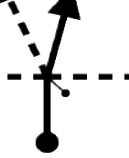



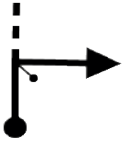
0,22

From TC 1 VALLE HERMOSO 1		DISTANCE: 7,35 Km		DAY: DOMINGO	
To TC 2 VALLE HERMOSO 2		RECORD: Revised Route		SECTION:	
SPECIAL STAGE POWER STAGE VALLE H.		1 7,35 Km		TIME ALLOWED: min	
DISTANCE		DIRECTION	INFORMATION	DISTANCE REGRESS	
TOTAL	PARTIAL				
6,81	0,22	 15 0,54	PUENTE	0,54	
7,05	0,24	 16 0,30	CANCHA	0,30	
7,28	0,23	 17 0,07		0,07	
7,35	0,07	 18 0,00	FINISH SS 1 POWER STAGE 7,35 Km	0,00	

From TC 0 VALLE HERMOSO		DISTANCE: 5,25 Km		DAY: DOMINGO	
To TC 1 E. GARCIA MORENO		AVERAGE: 0.0 kph		SECTION:	
ENLACE 9			TIME ALLOWED:		min
DISTANCE		DIRECTION	INFORMATION	DISTANCE REGRESS	
TOTAL	PARTIAL				
0,00	0,00	 1	GPX point start		5,25
0,32	0,32	 2	SUBE		4,93
0,86	0,54	 3	RED VIAL CERCA PALOS VIA PELILEO		4,39
2,16	1,30	 4			3,09
2,34	0,18	 5	VIA PATATE		2,91
2,82	0,48	 6	SEMAFORO PURA CREMA TOMAR AV. DE LOS RECUERDOS		2,43
2,90	0,08	 7	VIA CON PARTERRE		2,35

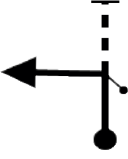



PROXIMA NOTA
PROCH NOTE
NEXT NOTE

0,66

From TC 0 VALLE HERMOSO		DISTANCE: 5,25 Km		DAY:	
To TC 1 E. GARCIA MORENO		AVERAGE: 0.0 kph		SECTION:	
				TIME ALLOWED: min	
DISTANCE		DIRECTION	INFORMATION	DISTANCE REGRESS	
TOTAL	PARTIAL				
3,56	0,66	 8	SIGUE AV. DE LOS RECUERDOS		1,69
3,74	0,18	 9	SUBE		1,51
3,95	0,21	 10			1,30
4,14	0,19	 11			1,11
4,48	0,34	 12	 TOMAR CALLE EMILIO TORREZ ROJAS ROTULO VERDE		0,77
4,56	0,08	 13	ROTO ZANJA		0,69
4,98	0,42	 14	TOMAR AV. GARCIA MORENO		0,27

PROXIMA NOTA
PROCH NOTE
NEXT NOTE

0,25

From TC 0 VALLE HERMOSO		DISTANCE: 5,25 Km		DAY:	
To TC 1 E. GARCIA MORENO		AVERAGE: 0.0 kph		SECTION:	
				TIME ALLOWED: min	
DISTANCE		DIRECTION	INFORMATION	DISTANCE REGRESS	
TOTAL	PARTIAL				
5,23	0,25	 <div style="border: 1px solid black; padding: 2px; width: fit-content; margin: 5px auto;">15</div>			0,02
5,25	0,02	 <div style="border: 1px solid black; padding: 2px; width: fit-content; margin: 5px auto;">16</div>	 <p>TC 1 E. GARCIA MORENO (0,0)</p> <div style="border: 1px solid black; padding: 2px; width: fit-content; margin: 5px auto;"> S-001°19.390' W-078°32.782' ALT: 2580 m </div> 		0,00

MÉDICO: Dr SEBASTIAN SALAZAR : 0987899264

SOS

**EN CASO DE NECESITAR AYUDA MEDICA INMEDIATA
COLOQUE ESTA HOJA EN UN LUGAR VISIBLE DE SU AUTO
O MUESTRELA AL SIGUIENTE PARTICIPANTE**

OK

OK SI NO NECESITA AYUDA POR FAVOR
COLOQUE SU AUTO EN UN SITIO SEGURO Y
COLOQUE ESTA HOJA EN UN LUGAR VISIBLE DE SU AUTO
Y UTILICE LAS BANDERAS DE PRECAUCIÓN

